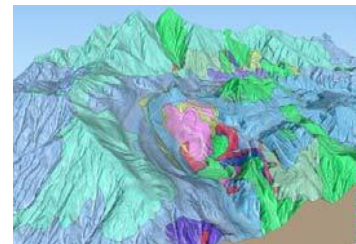
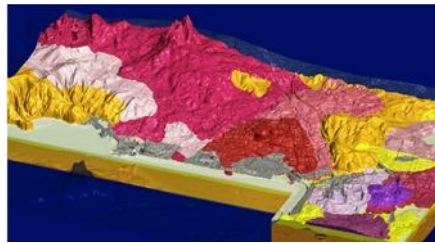
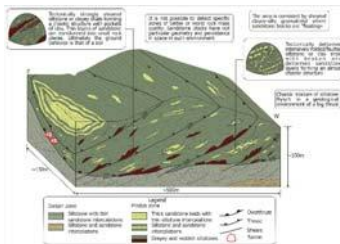




IAEG COMMISSION 25 - ENGINEERING GEOLOGICAL MODELS

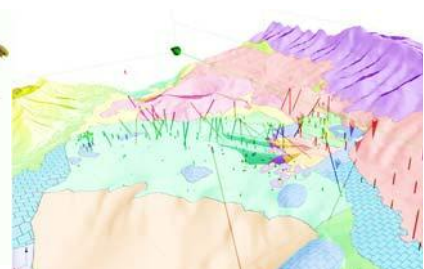
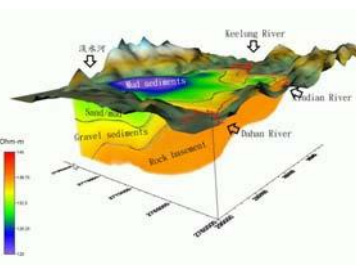
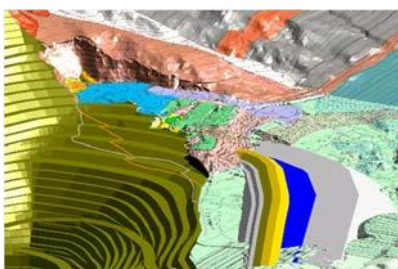
## ***VISUALIZATION – A POWERFUL TOOL OR A POTENTIAL PROBLEM?***



Present your visualization of an engineering geological model at the C25 workshop being held during the 12<sup>th</sup> ARC in Jeju Island: [www.iaegarc12.org](http://www.iaegarc12.org)

A bottle of fine red Australian wine will be awarded for the best model!

**SUBMIT YOUR ABSTRACT NOW:** <http://www.iaegarc12.org/sub03/sub01.html>.



### SESSION OBJECTIVES:

1. Presentation of engineering geological models as visualizations, with an emphasis on stunning images, awesome graphics and new technologies, rather than formally presenting a paper.
2. An in depth discussion of the problems of expressing uncertainty and reliability and how to manage client's expectations with models that appear to be far more realistic than is reasonable when the data on which they are based is considered.

